

# AERODROME OBSTACLE CHART

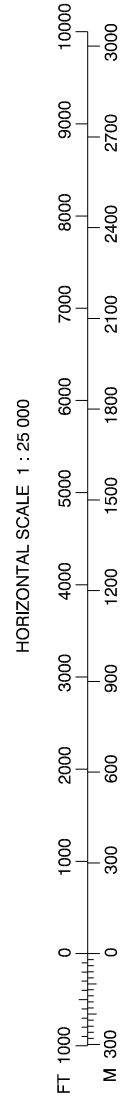
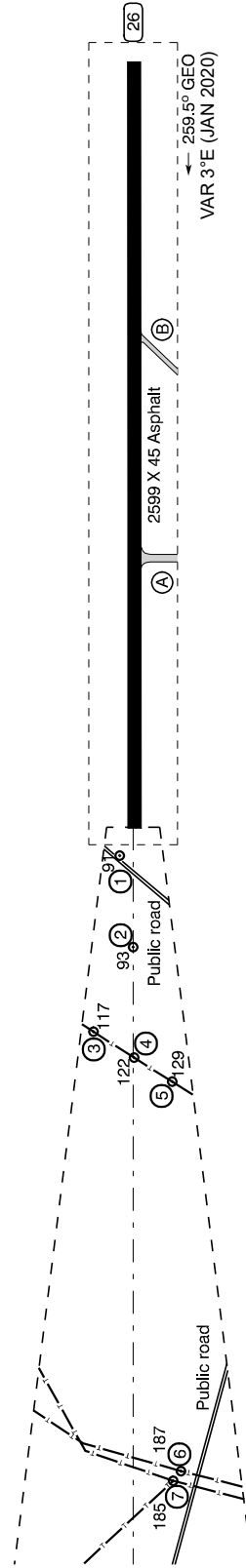
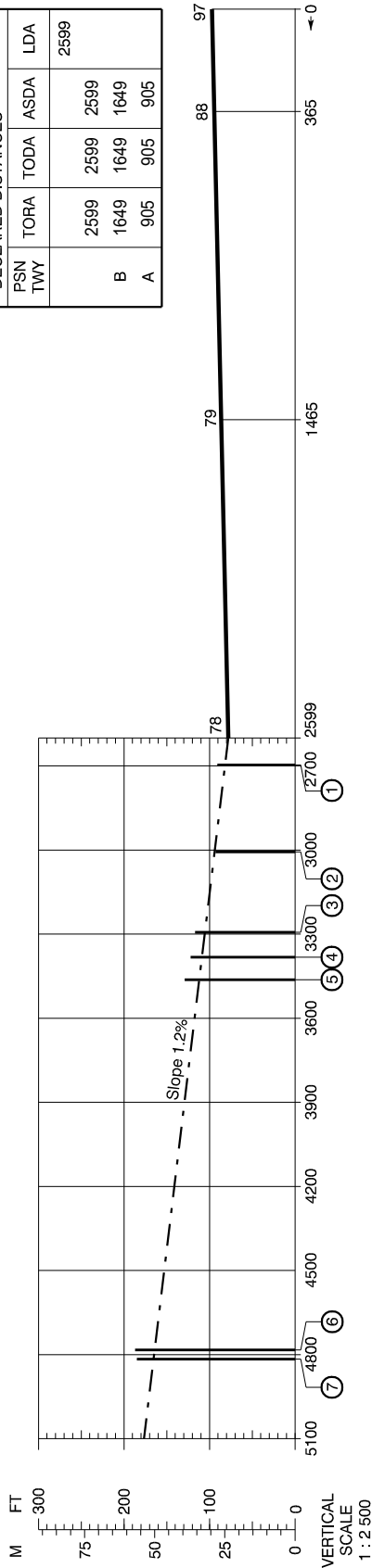
## ICAO, TYPE A

### Operating Limitations

ELEV in FT  
Distances in M

AD 2 - EKEB  
AOC-A 26  
Esbjerg

RWY 26 DECLARED DISTANCES				
PSN TWY	TORA	TODA	ASDA	LDA
B	2599	2599	2599	2599
A	1649	1649	1649	1649
	905	905	905	905



LEGEND	
Identification number	⑤
Tree or shrub	*
Pole, tower, spire, antenna, etc.	○
Building or large structure	■
Mobile obstacle	◀---▶
Transmission line or overhead cable	—T—
Spot ELEV	•

Changes : Declared DIST.