

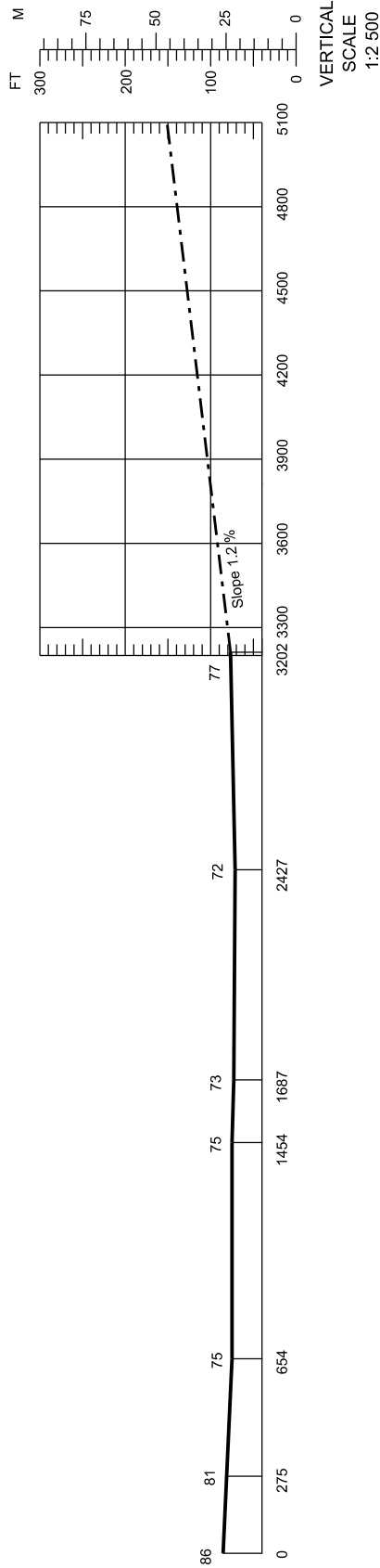
AERODROME OBSTACLE CHART
ICAO, TYPE A
Operating Limitations

ELEV in FT
 Distance in M

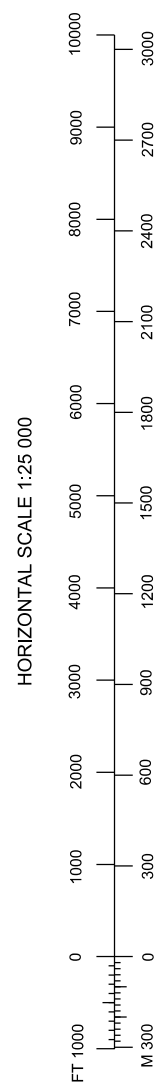
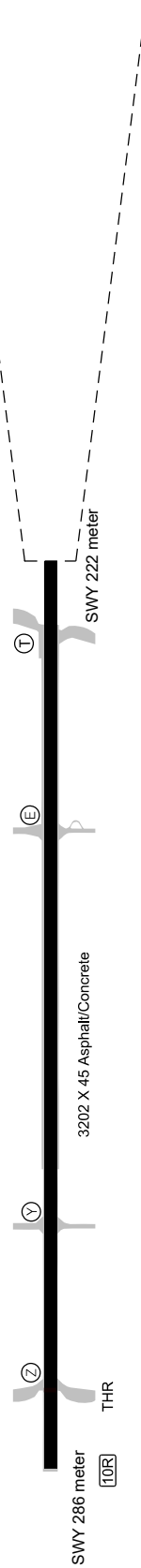
AD 2 - EKAH
AOC - A 10R
AARHUS

Changes: Declared distances changed. TWY X changed to TWY T. SWY length changed.

RWY 10R DECLARED DISTANCES			
PSN TWY	TORA	TODA	LDA
Z	2704	2926	2926
Y	2135	2357	2357
			2704



100.3° GEO →
 VAR 4° E (APR 2022)



LEGEND	
Identification number	⑤
Tree or shrub	*
Pole, tower, spire, antenna, ect.	○
Building or large structure	■
Mobile obstacle	◀...▶
Transmission line or overhead cable	—T—
Spot ELEV	.