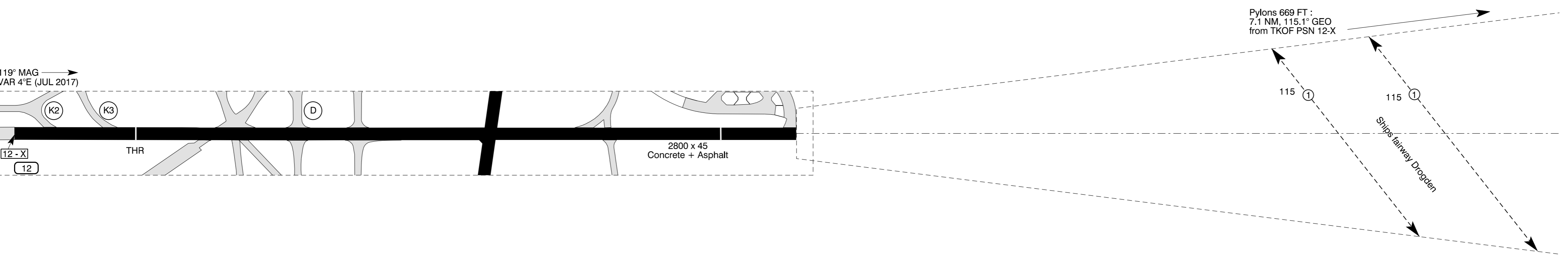
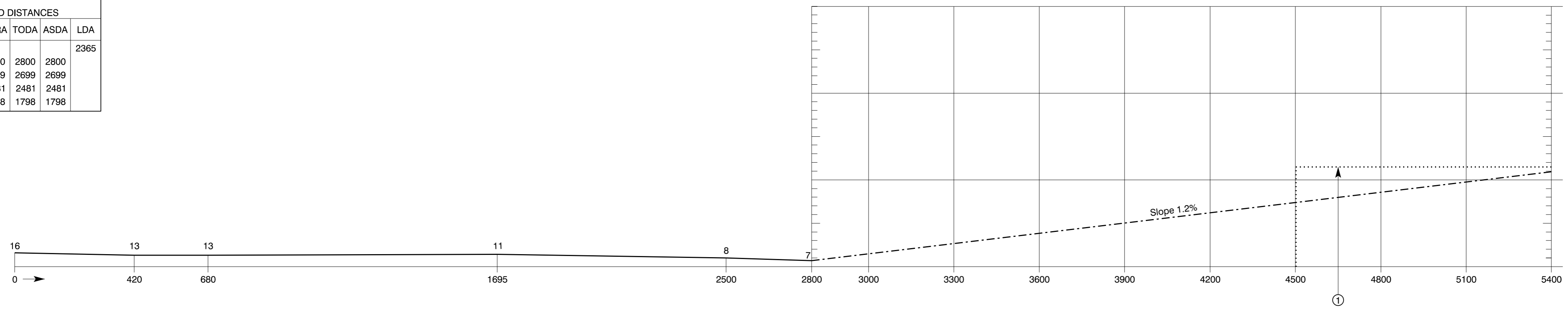


AERODROME OBSTACLE CHART
ICAO, TYPE A
Operating Limitations

ELEV in FT
Dimensions / Distances in M

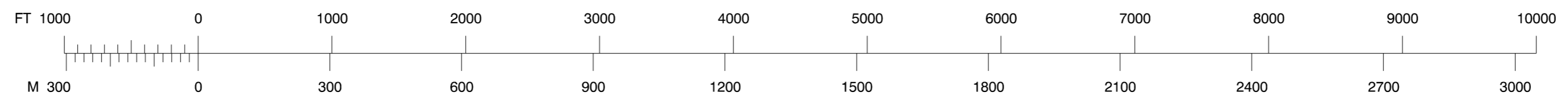
AD 2 - EKCH
AOC-A RWY 12
København/Kastrup

| RWY 12 DECLARED DISTANCES | | | | |
|------------------------------|------|------|------|------|
| PSN TWY | TORA | TODA | ASDA | LDA |
| 12-X | 2800 | 2800 | 2800 | 2365 |
| K2 | 2699 | 2699 | 2699 | |
| K3 | 2481 | 2481 | 2481 | |
| D | 1798 | 1798 | 1798 | |



NOTE : See AD 2 - EKCH - 2, subsection 10, remark 1.

HORIZONTAL SCALE 1 : 10 000



| LEGEND | |
|-------------------------------------|-----|
| Identification number | ① |
| Tree or shrub | * |
| Pole, tower, spire, antenna, etc. | ○ |
| Building or large structure | ■ |
| Mobile obstacle | ↔ |
| Transmission line or overhead cable | —T— |
| Spot ELEV | • |

Changes : Declared distances changed. OBST reference corrected