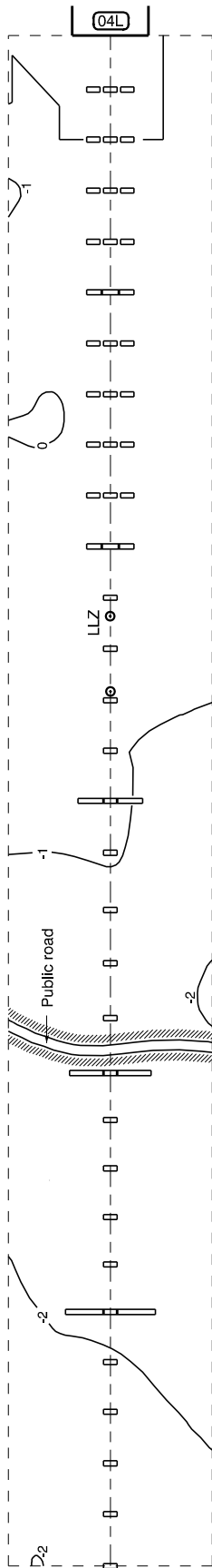


PRECISION APPROACH TERRAIN CHART - ICAO

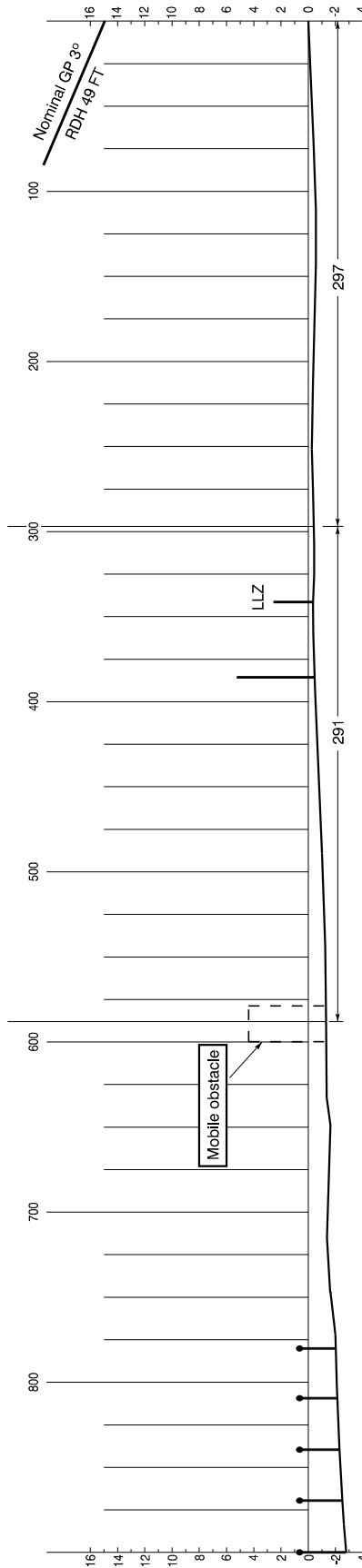
AD 2 - EKCH
PATC 04L
København / Kastrup

Changes : Editorial.

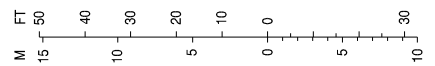


GP 100 FT
above THR
(RA 102 FT)

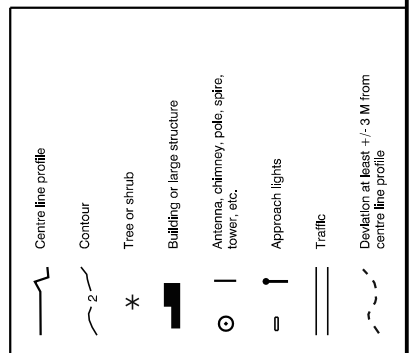
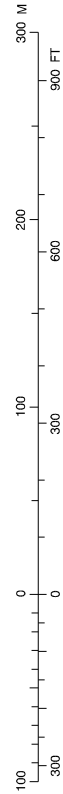
GP 150 FT
above THR
(RA 154 FT)



VERTICAL SCALE 1 : 500



HORIZONTAL SCALE 1 : 4 000



Contours and heights are related to THR ELEV

Contours, heights, and distances in metres unless otherwise stated

RA = Radio altimeter reading