

AERODROME OBSTACLE CHART

ICAO, TYPE A

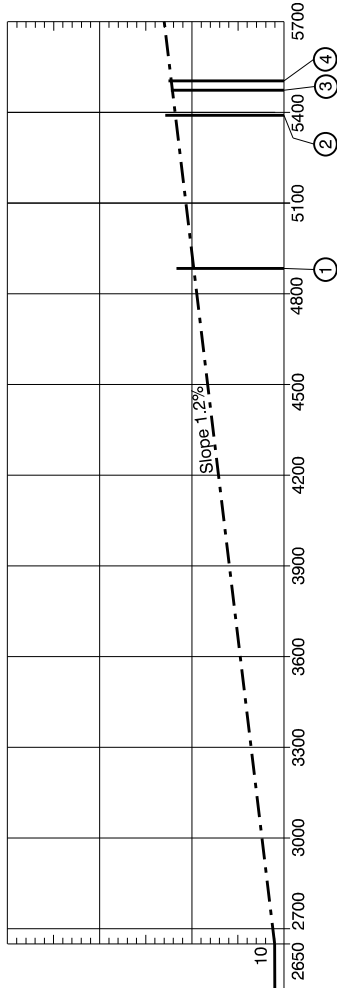
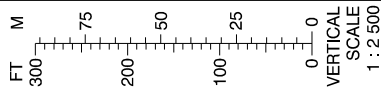
Operating Limitations

ELEV in FT
Distances in M

AD 2 - EKYT
AOC-A 08L
Aalborg

Changes : VAR changed.

RWY 08L DECLARED DISTANCES				
PSN TWY	TORA	TODA	ASDA	LDA
E / F	2650	2650	2650	2650
G	2151	2151	2151	
D	2090	2090	2090	
C	1243	1243	1243	
H	1240	1240	1240	



7
0 →

10

1

1

2

3

4

4

4

4

4

4

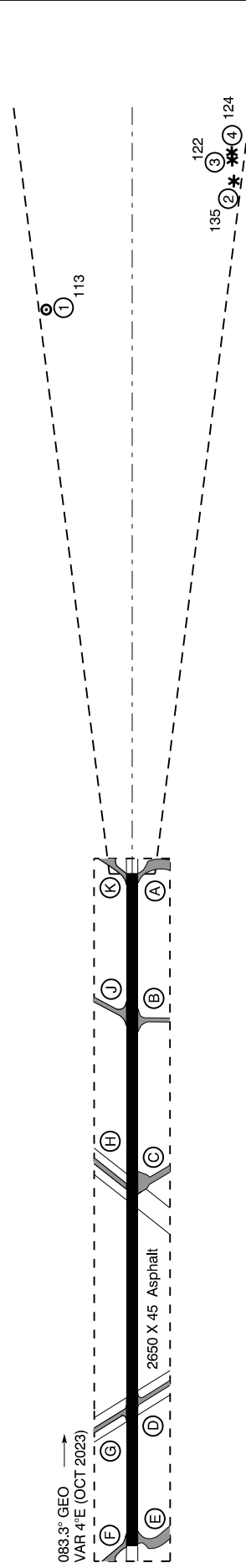
4

4

4

4

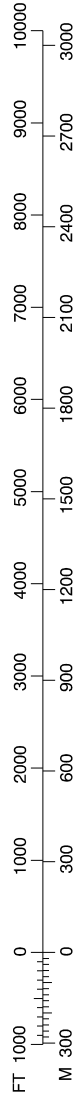
4



083.3° GEO
VAR 4°E (OCT 2023)

2650 X 45 Asphalt

HORIZONTAL SCALE 1 : 25 000



LEGEND	
Identification number	①
Tree or shrub	*
Pole, tower, spire, antenna, etc.	○
Building or large structure	■
Mobile obstacle	↔
Transmission line or overhead cable	— —
Spot ELEV	.