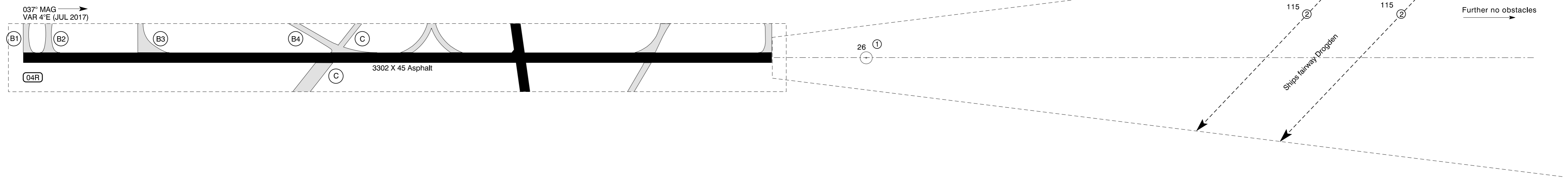
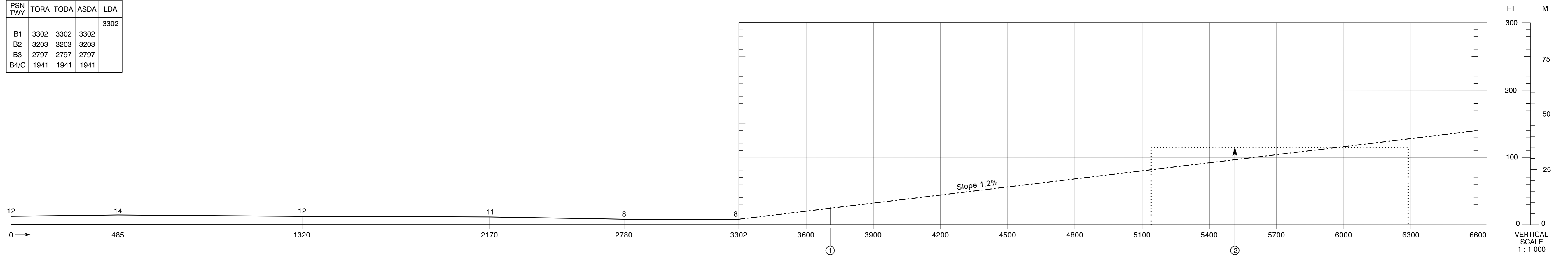


AERODROME OBSTACLE CHART
ICAO, TYPE A
Operating Limitations

ELEV in FT
Dimensions / Distances in M

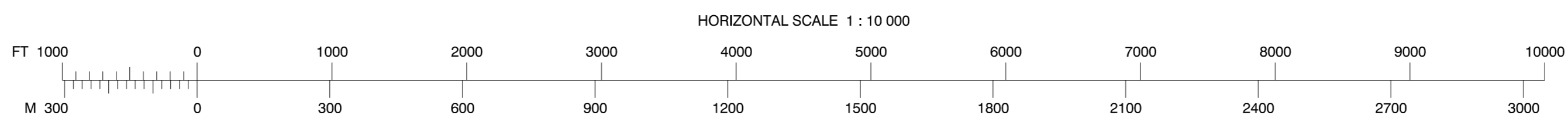
AD 2 - EKCH
AOC-A RWY 04R
København/Kastrup

RWY 04R DECLARED DISTANCES				
PSN TWY	TORA	TODA	ASDA	LDA
B1	3302	3302	3302	3302
B2	3203	3203	3203	
B3	2797	2797	2797	
B4/C	1941	1941	1941	



NOTE : See AD 2 - EKCH - 2, subsection 10, remark 1.

LEGEND	
Identification number	①
Tree or shrub	*
Pole, tower, spire, antenna, etc.	⊙
Building or large structure	■
Mobile obstacle	↔
Transmission line or overhead cable	—r—
Spot ELEV	•



Changes : RWY dimensions changed.