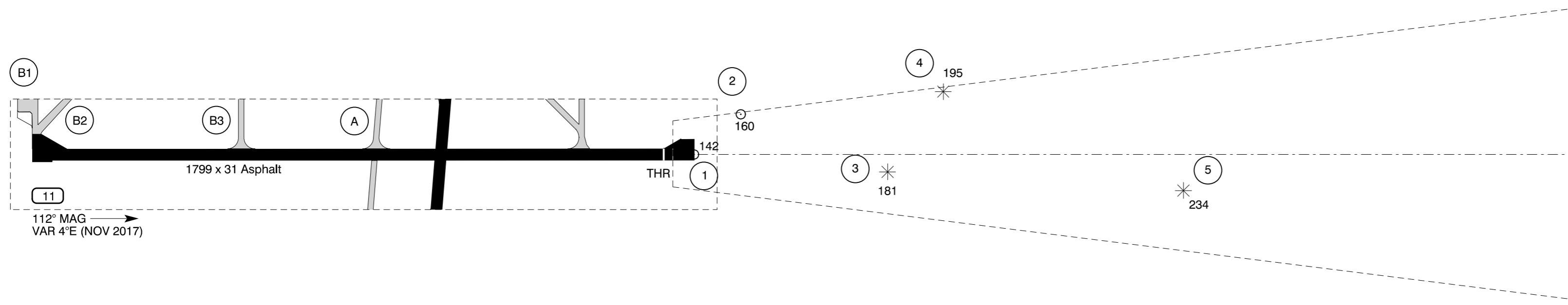
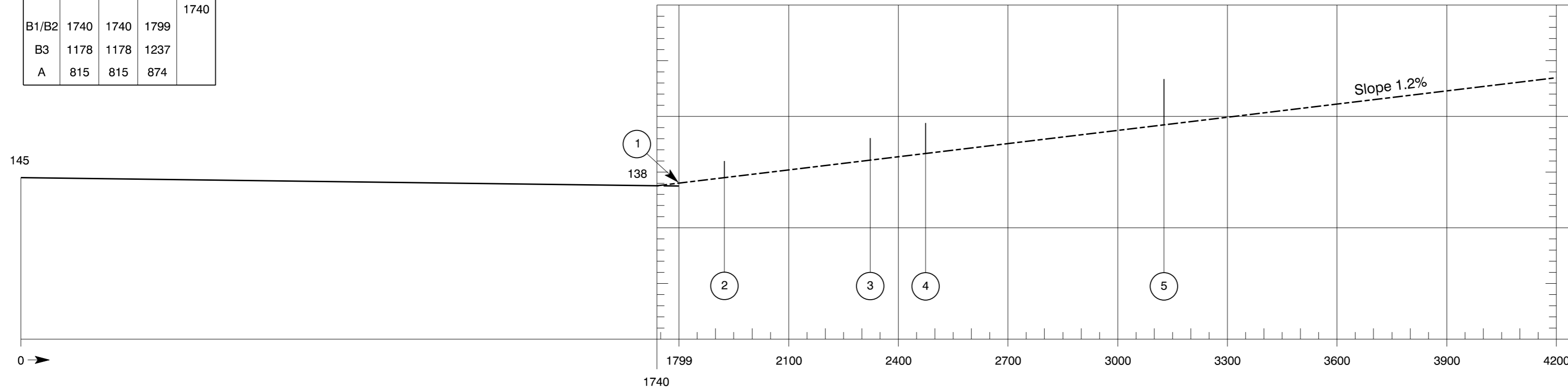

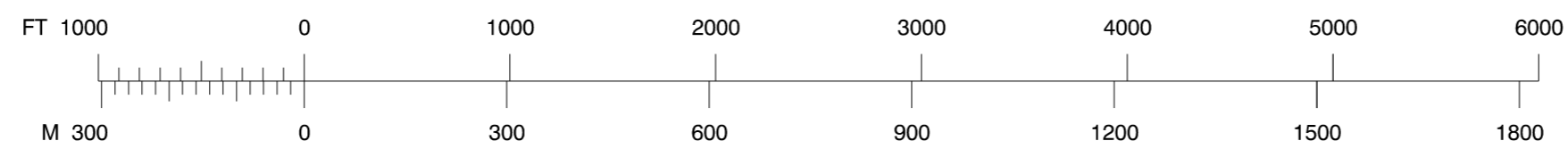


RWY 11 DECLARED DISTANCES				
PSN TWY	TORA	TODA	ASDA	LDA
B1/B2	1740	1740	1799	1740
B3	1178	1178	1237	
A	815	815	874	



HORIZONTAL SCALE 1 : 10 000



LEGEND	
Identification number	①
Tree or shrub	*
Pole, tower, spire, antenna, etc.	○
Building or large structure	■
Mobile obstacle	←-→
Transmission line or overhead cable	—T—
Spot ELEV	•

Changes : Horizontal scale changed from 1:20 000 to 1:10 000 and vertical scale from 1:2 000 to 1:1 000. RWY dimensions changed. Chart identification changed.