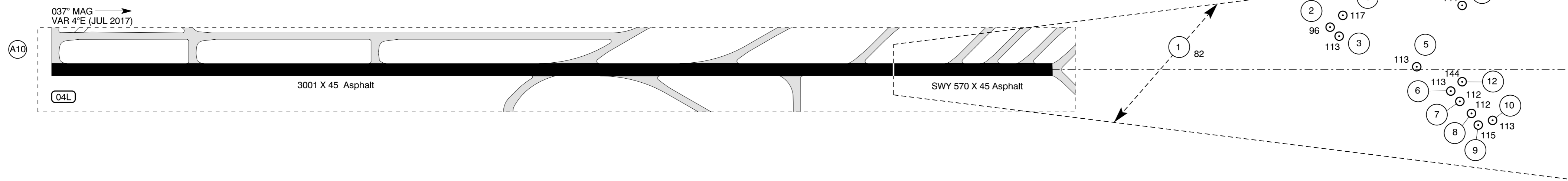

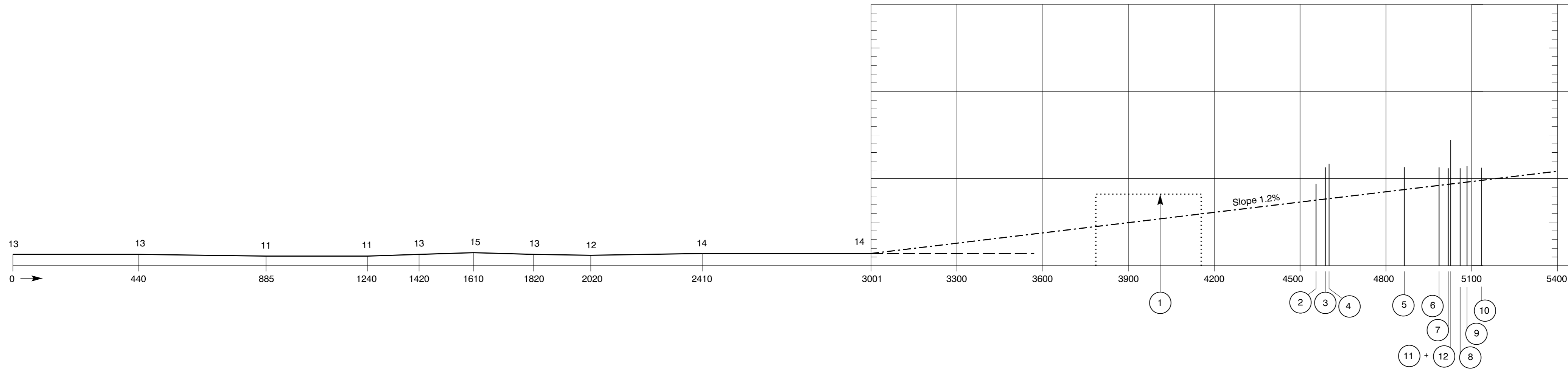


AERODROME OBSTACLE CHART
 ICAO, TYPE A
 Operating Limitations

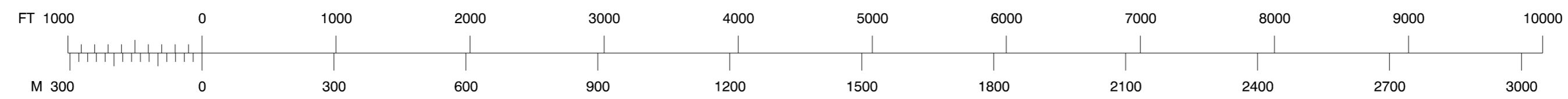
ELEV in FT
 Dimensions / Distances in M

AD 2 - EKCH
 AOC-A RWY 04L
 København/Kastrup

RWY 04L DECLARED DISTANCES				
PSN TWY	TORA	TODA	ASDA	LDA
A10	3001	3001	3571	3001



HORIZONTAL SCALE 1 : 10 000



LEGEND	
Identification number	①
Tree or shrub	*
Pole, tower, spire, antenna, etc.	○
Building or large structure	■
Mobile obstacle	↔
Transmission line or overhead cable	—T—
Spot ELEV	•

Changes : Declared distances changed.