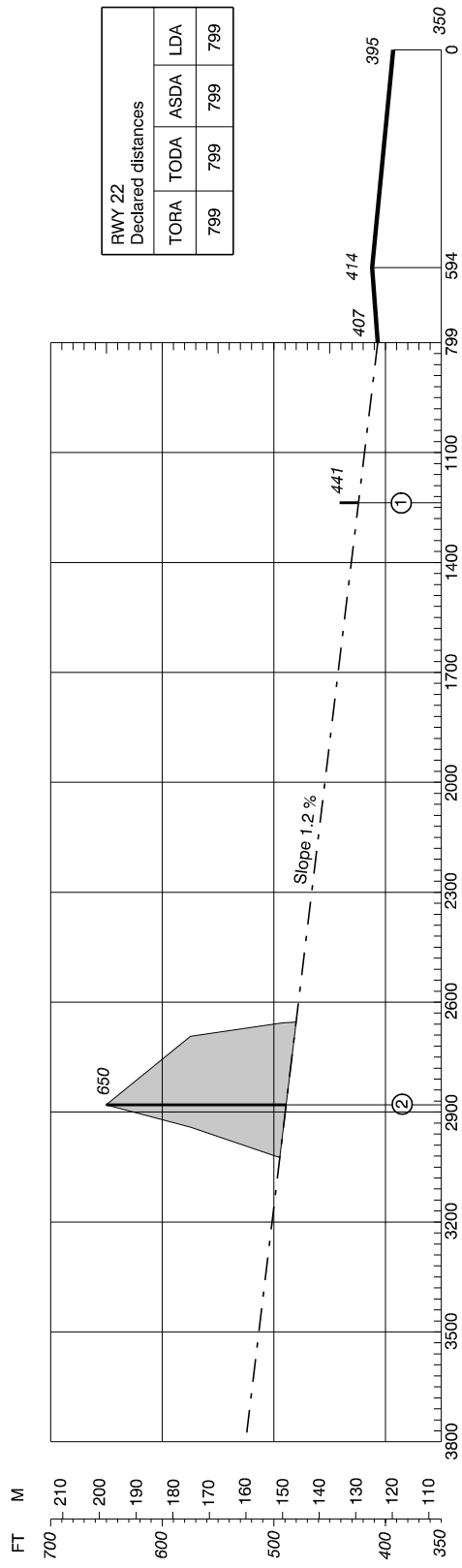


AERODROME OBSTACLE CHART
ICAO, TYPE A
Operating limitations

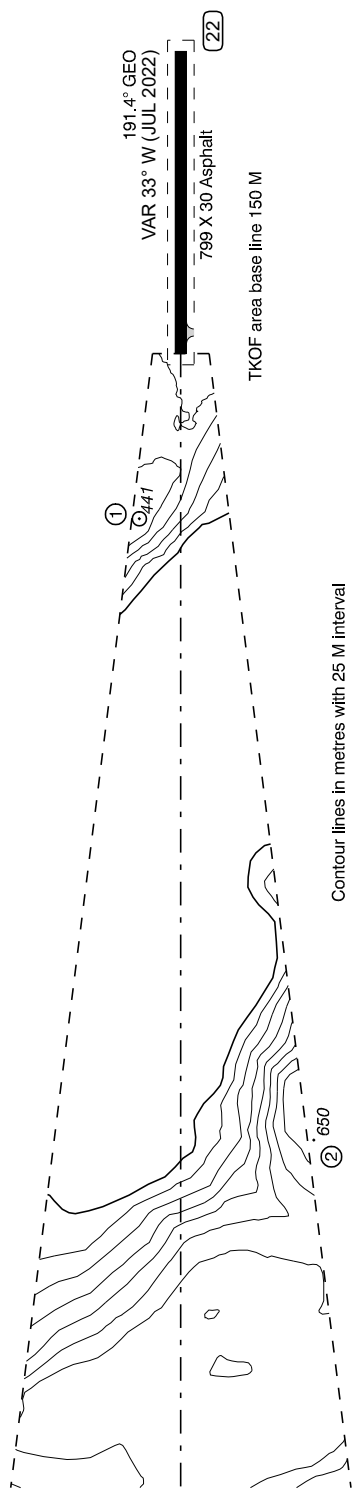
ELEV in FT
 Distances in M

AD 2 - BGUK
AOC-A RWY 22
Upernavik

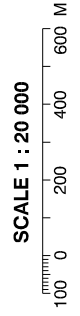
Changes : VAR, RWY designators and chart designator changed.



VERTICAL SCALE
1 : 20 000



Contour lines in metres with 25 M interval



LEGEND	
Identification number	⑤
Tree or shrub	*
Pole, tower, spire, antenna, etc.	○
Building or large structure	■
Mobile obstacle	◀---▶
Transmission line or overhead cable	— —
Spot ELEV	•