

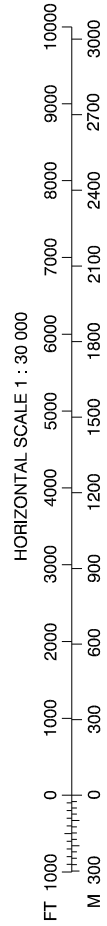
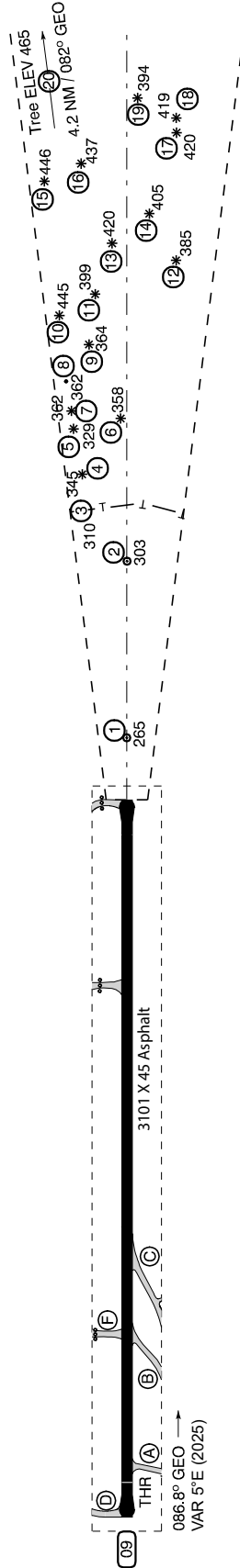
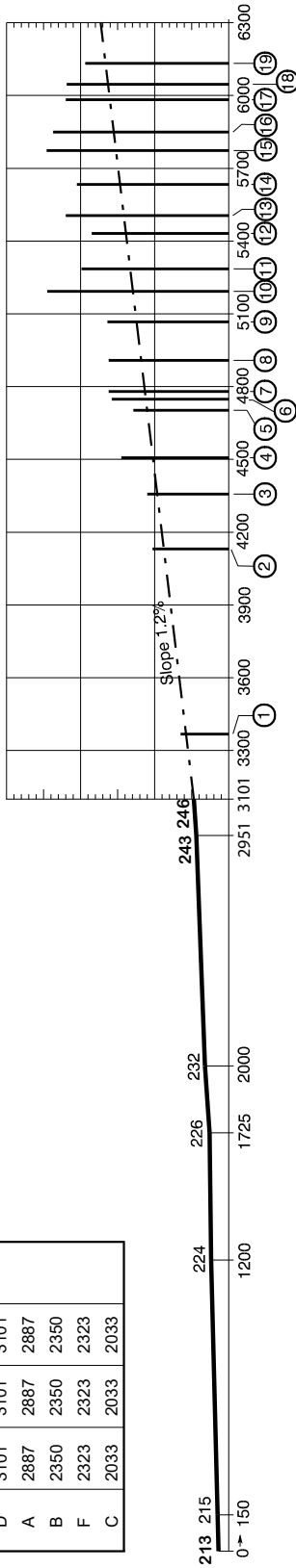
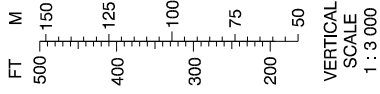
AERODROME OBSTACLE CHART
ICAO, TYPE A
Operating Limitations

ELEV in FT
 Distances in M

AD 2 - EKBI
 AOC-A 09
 Billund

Changes : VAR and RWY ELEV changed.

RWY 09 DECLARED DISTANCES				
PSN TWY	TORA	TODA	ASDA	LDA
D	3101	3101	2951	2951
A	2887	2887	2887	2887
B	2350	2350	2350	2350
F	2323	2323	2323	2323
C	2033	2033	2033	2033



LEGEND	
Identification number	(5)
Tree or shrub	*
Pole, tower, spire, antenna, etc.	o
Building or large structure	■
Mobile obstacle	◀---▶
Transmission line or overhead cable	— —
Spot ELEV	•