

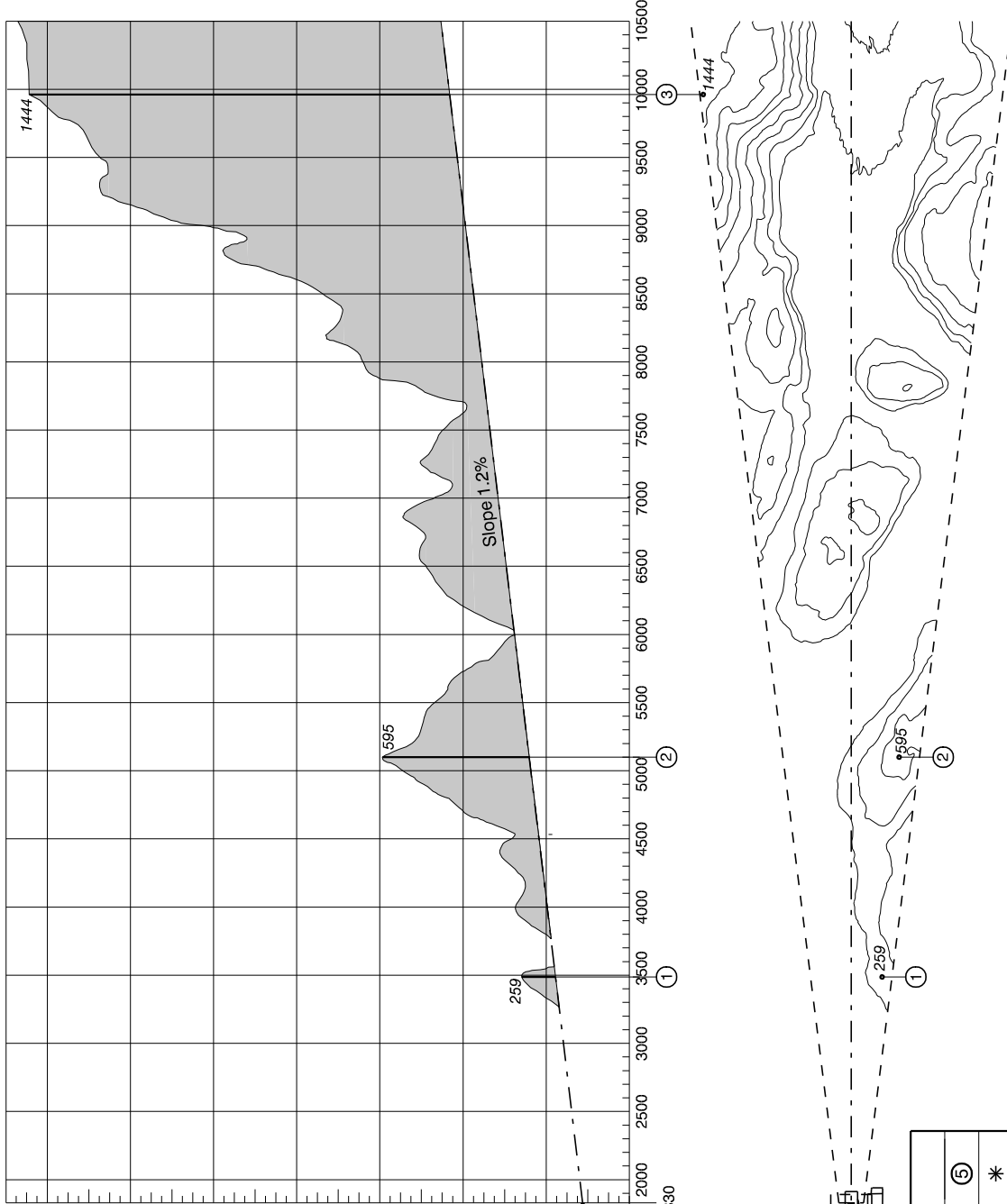
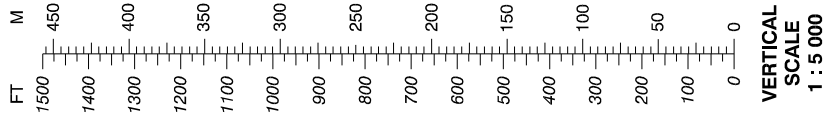
# AERODROME OBSTACLE CHART

## ICAO, TYPE A

### Operating Limitations

ELEV in FT  
Distances in M

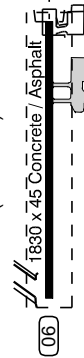
AD 2 - BGBW  
AOC-A 06 - 2  
Narsarsuaq



RWY 06			
Declared distances			
TORA	TODA	ASDA	LDA
1830	1830	1830	1830
<b>CAUTION :</b>			
Elevations are			
+ / - 10 M / 33 FT.			

See also  
AD 2 - BGBW AOC-A 06 - 1  
Scale 1 : 175 000 / 1 : 17 500

GEO 040.3°  
VAR 21° W (JUN 2023)



LEGEND	
Identification number	⑤
Tree or shrub	*
Pole, tower, spire, antenna, etc.	⊙
Building or large structure	■
Mobile obstacle	←•••→
Transmission line or overhead cable	—T—
Spot ELEV	•

Changes: VAR changed.