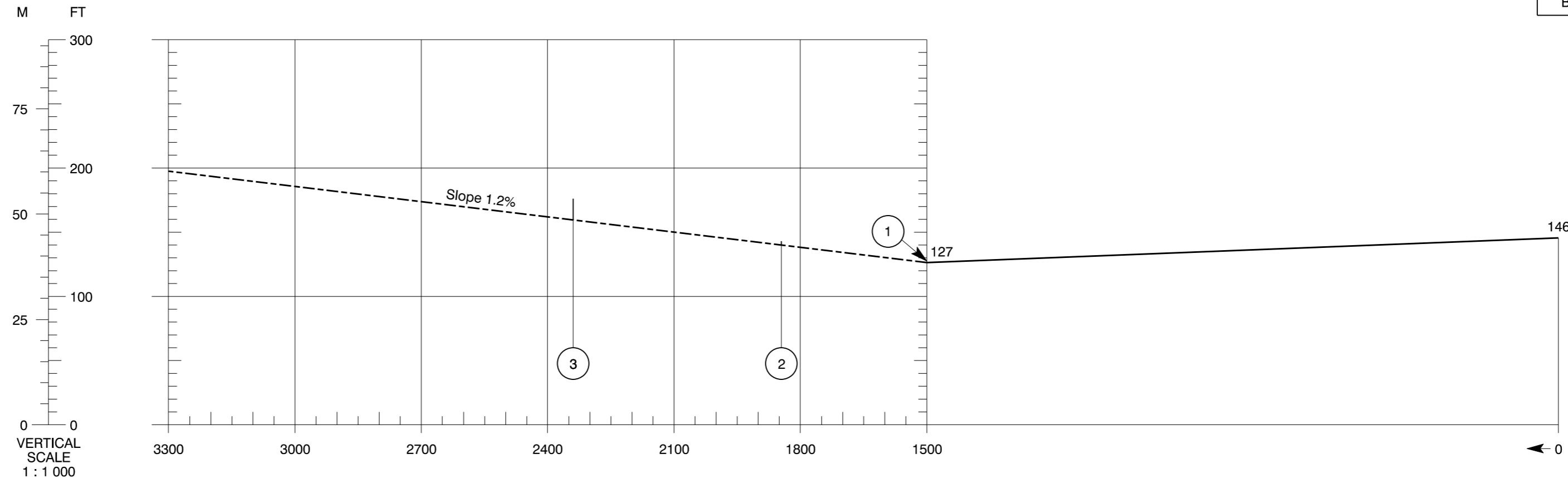
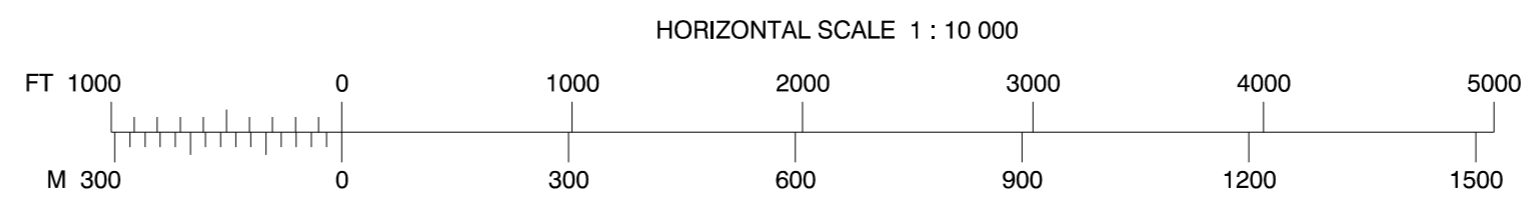
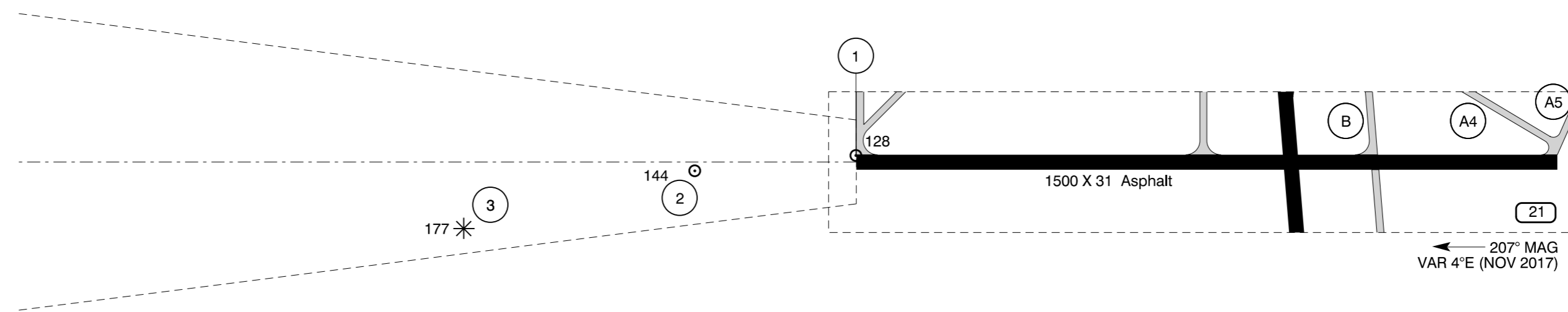


RWY 21 DECLARED DISTANCES				
PSN TWY	TORA	TODA	ASDA	LDA
A4 / A5	1500	1500	1500	1500
B	1117	1117	1117	



VERTICAL
SCALE
1 : 1 000



LEGEND	
Identification number	①
Tree or shrub	*
Pole, tower, spire, antenna, etc.	⊙
Building or large structure	■
Mobile obstacle	← - - →
Transmission line or overhead cable	— T —
Spot ELEV	•

Changes : Horizontal scale changed from 1:20 000 to 1:10 000 and vertical scale from 1:2 000 to 1:1 000. Chart identification changed.