

AERODROME OBSTACLE CHART

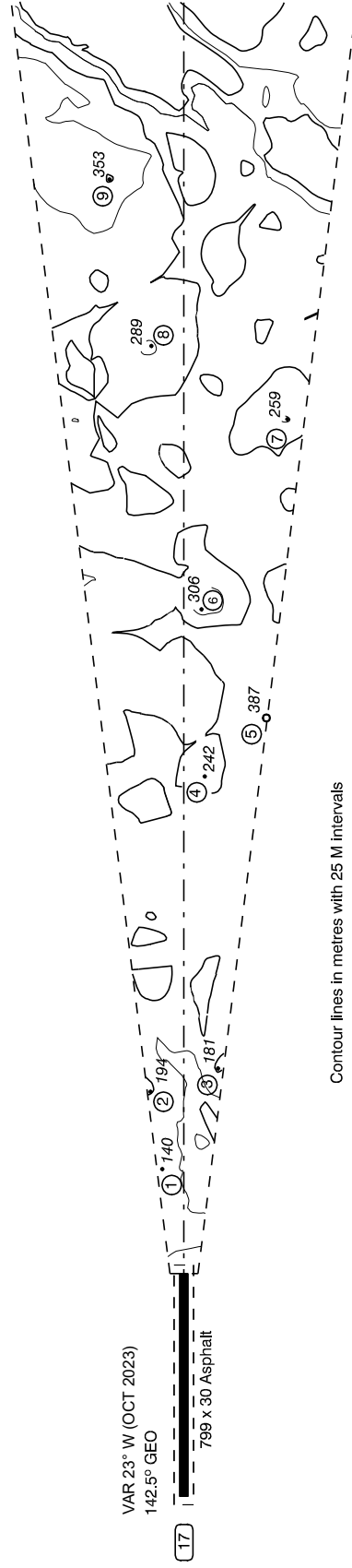
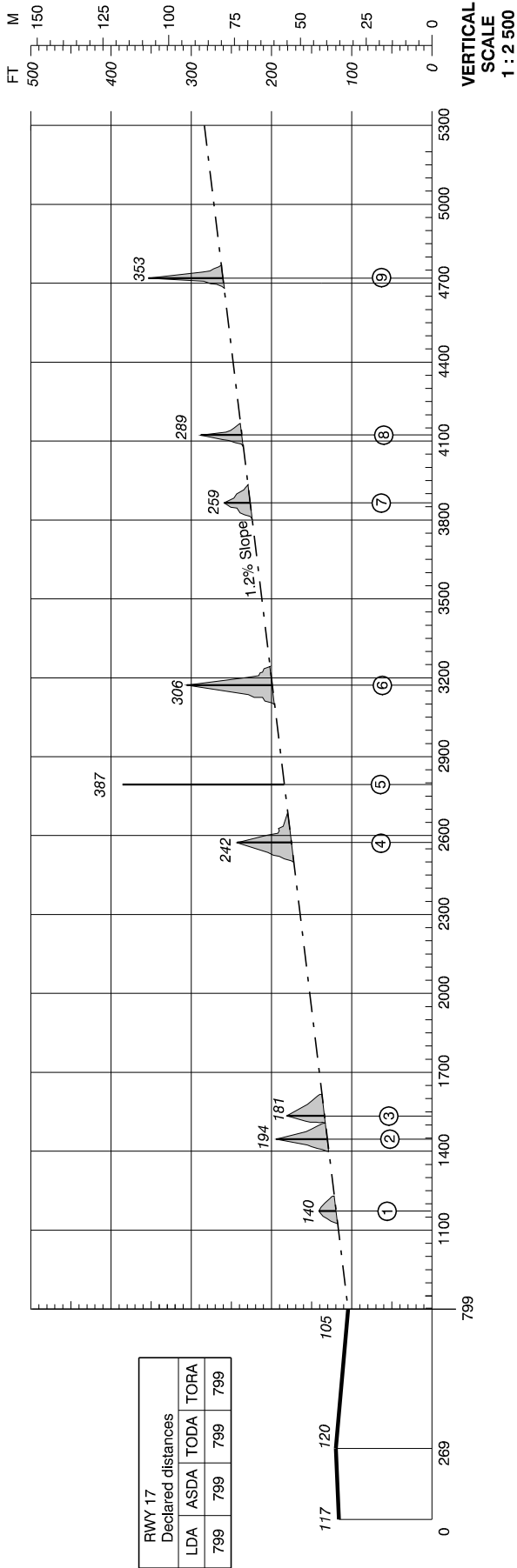
ICAO, TYPE A

Operating Limitations


ELEV in FT
Distances in M

AD 2 - BGPT
AOC-A 17
Paamlut

Changes : VAR changed.



HORIZONTAL
SCALE 1 : 25 000



LEGEND	
Identification number	⑤
Tree or shrub	*
Pole, tower, spire, antenna, etc.	○
Building or large structure	■
Mobile obstacle	◀---▶
Transmission line or overhead cable	— —
Spot ELEV	•