

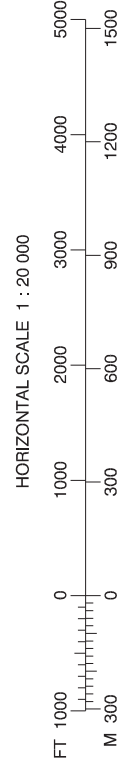
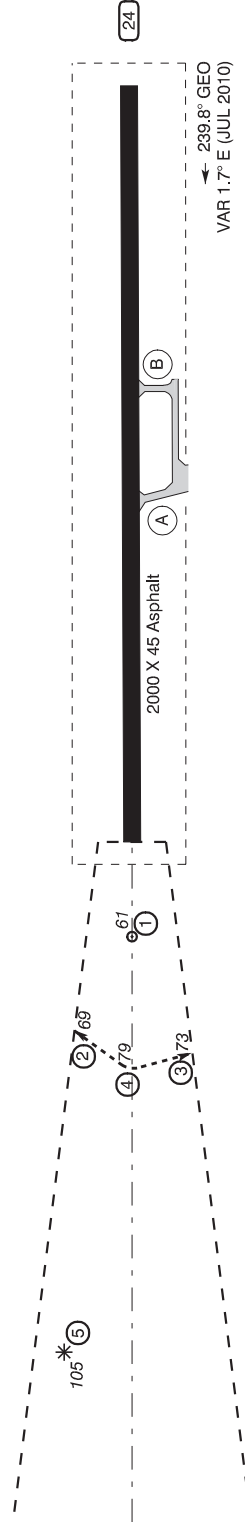
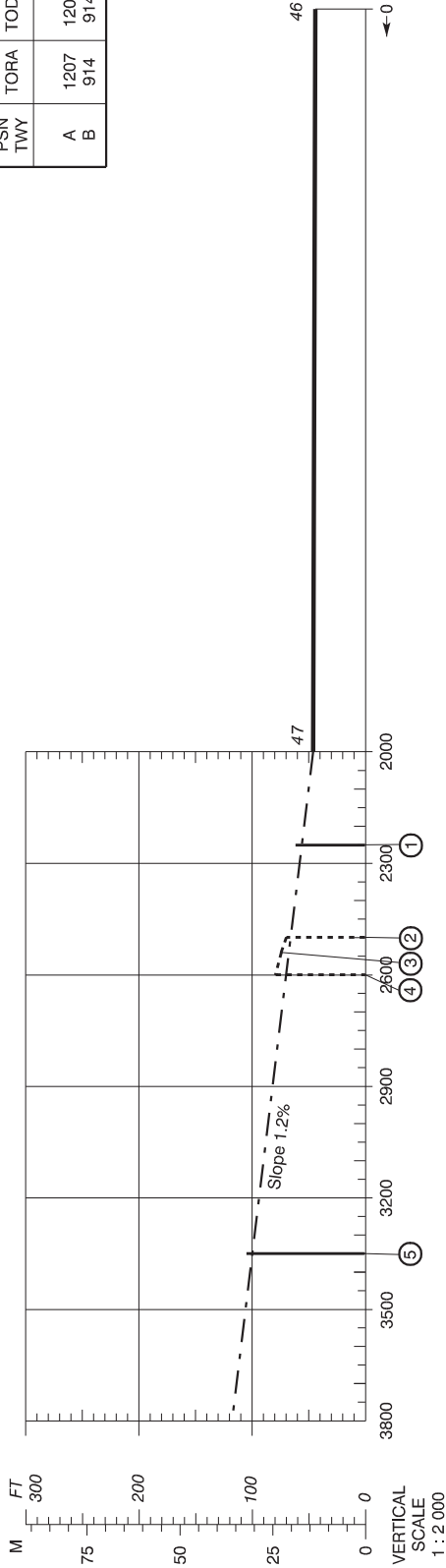
AERODROME OBSTACLE CHART
ICAO, TYPE A
Operating Limitations

ELEV in FT
 Distances in M

AD 2 - EKOD
AOC-A 24
Odense / Hans Christian Andersen Airport

RWY 24 DECLARED DISTANCES				
PSN	TORA	TODA	ASDA	LDA
A	1207	1207	1207	2000
B	914	914	914	914

Changes : THR ELEV RWY 06 changed.



LEGEND	
Identification number	⑤
Tree or shrub	*
Pole, tower, spire, antenna, etc.	○
Building or large structure	■
Mobile obstacle	◀---▶
Transmission line or overhead cable	— —
Spot ELEV	•