

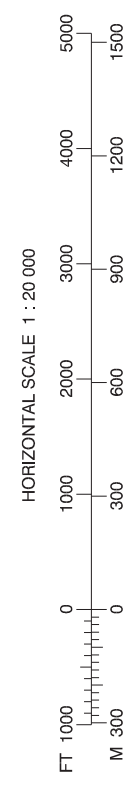
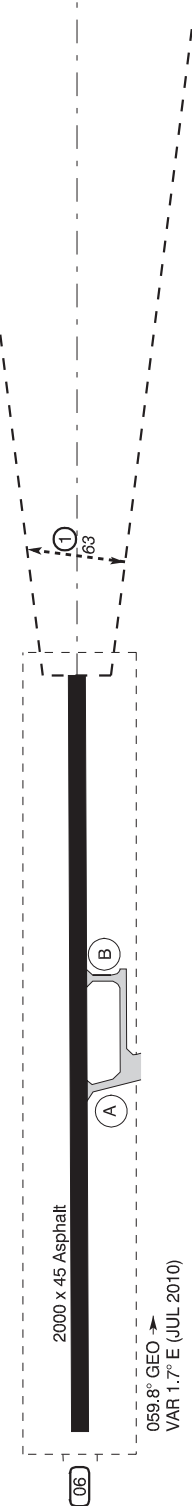
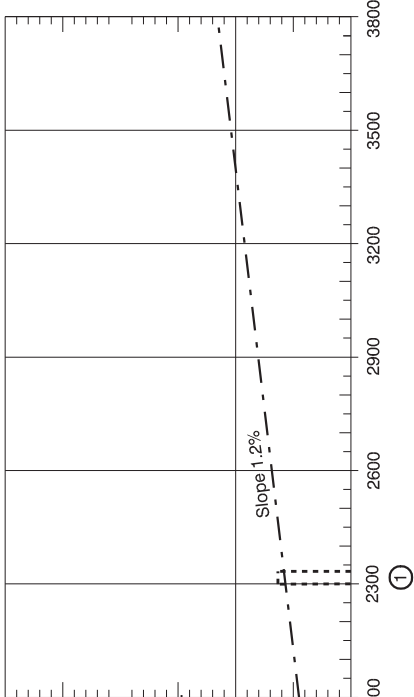
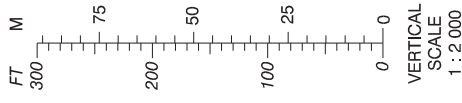
AERODROME OBSTACLE CHART
ICAO, TYPE A
Operating Limitations

ELEV in FT
 Distances in M

AD 2 - EKOD
AOC-A 06
Odense / Hans Christian Andersen Airport

Changes: THR ELEV RWY 06 changed.

RWY 06 DECLARED DISTANCES				
PSN TWY	TORA	TODA	ASDA	LDA
A	1106	1106	1106	2000
B	808	808	808	808



LEGEND	
Identification number	⑤
Tree or shrub	*
Pole, tower, spire, antenna, etc.	○
Building or large structure	■
Mobile obstacle	◀---▶
Transmission line or overhead cable	— —
Spot ELEV	•