

AERODROME OBSTACLE CHART

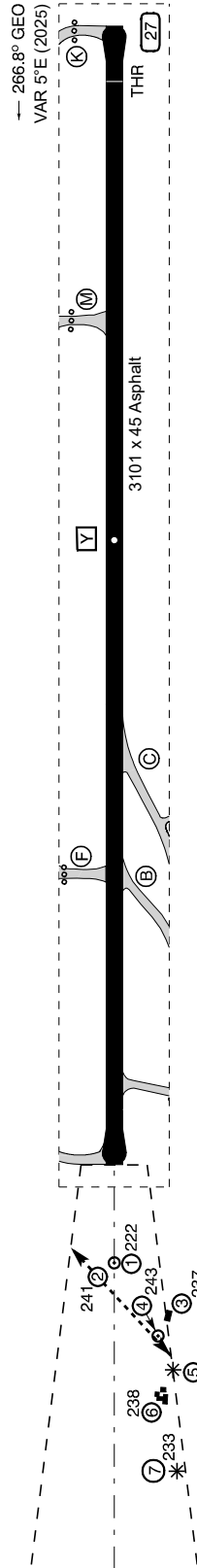
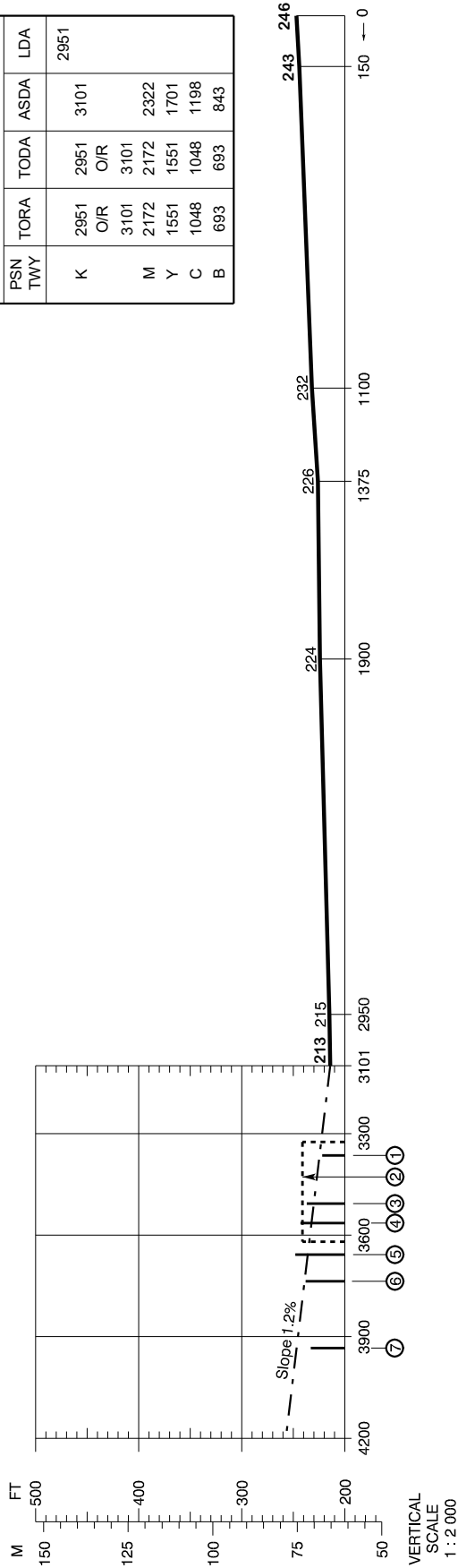
ICAO, TYPE A

Operating Limitations

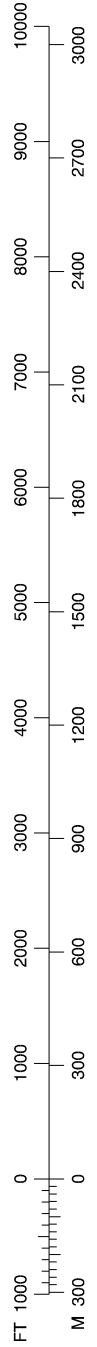
ELEV in FT
Distances in M

AD 2 - EKBI
AOC-A 27
Billund

RWY 27 DECLARED DISTANCES				
PSN TWY	TORA	TODA	ASDA	LDA
K	2951	2951	3101	2951
	O/R	O/R		
M	3101	3101		
Y	2172	2172	2322	
C	1551	1551	1701	
B	1048	1048	1198	
	693	693	843	



HORIZONTAL SCALE 1 : 20 000



LEGEND	
Identification number	⑤
Tree or shrub	*
Pole, tower, spire, antenna, etc.	○
Building or large structure	■
Mobile obstacle	◀---▶
Transmission line or overhead cable	— —
Spot ELEV	•

Changes : Declared distances RWY 27 PSN K and LDA RWY 27 corrected.